

FORM - A

For seeking prior approval of Central Government under section 2 of the Forest(Conservation) Act, 1980 for Diversion of fresh forest area

PART - I

(To be filled up by User Agency)

A. General Details

A-
1. Project Details

(i). Proposal No. : FP/TN/Others/13228/2015

(ii). Name of Project for which Forest Land is required : International Shooting Range for competition and training

(iii). Short narrative of the proposal and Project/scheme for which the forest land is required : Construction of International Shooting Range for Training and holding National and International Competition at Tamil Nadu Police Academy.

(iv). State : Tamil Nadu

(v). Category of the Project : Others

(vi). Shape of forest land proposed to be diverted : Hybrid

(vii). Estimated cost of the Project(Rupees in lacs) : 3600

(viii). Total Area of Forest Land proposed for diversion(in ha.): 2

(ix). Non-Forest Land required for this project(in ha.): 2

(x). Total period for which the forest land is proposed to be diverted(in years): 30

A-
2. Details of User Agency

(i). Name : TAMIL NADU POLICE ACADEMY

(ii). Address1 : Tamil Nadu Police Academy, Oonamanchery, Kolapakkam Post, Chennai.

(iii). Address2 : NIL

(iv). State : Tamil Nadu

(v). District : Chengalpattu

(vi). Pin : 600127

(vii). Landmark : near Anna Zoological Park, Vandalur, Chennai.

(viii). Email address : tnpasp@gmail.com

(ix). Landline Telephone No. : 22752003

(x). Fax No. : 22752002

(xi). Mobile No. : 9498100101

(xii). Website (if any) : www.tnpolice.gov.in

(xiii). Details of Proposals seeking prior approval of Central Government under the Act for diversion of forest land submitted by the User Agency in the past

List of proposal submitted in Past							
S.no	Proposal Status.	Proposal No.	Moef File No.	Area Proposed for Diversion(Ha.)	Area Diverted(Ha.)	Date of In-Principle Approval	Date of Final Approval
NIL							

(xiv). Legal status of User Agency : State Government

A- Details of Person Making Application

3.

(i). First Name: lalitha

(ii). Middle Name: lakshmi

(iii). Last Name: ramiah

(iv). Gender: Female

(v). Designation: Superintendent of Police

(vi). Address 1: Tamil Nadu Police Academy, Oonamanchery, Kolapakkam Post, Chennai.

(vii). Address 2: NIL

(viii). State: Tamil Nadu

(ix). District: Kancheepuram

(x). Tehsil: Chengalpattu

(xi). Pin: 600127

(xii). Landmark: near Anna Zoological Park, Vandalur, Chennai

(xiii). Email Address: tnpasp@gmail.com

(xiv). Landline Telephone No.: 22752003

(xv). Fax No.: 04422752002

(xvi). Mobile No.: 9498100101

(xvii). Copy of documents in support of the competence/authority of the person making this application to make application on behalf of the User

Agency:  - A

- A

B. Details of land required for the Project

- B- Details of proposal seeking prior approval of Central Government under the Act for diversion of forest land for the Project already
1. submitted in the past

(i). Whether any proposal seeking prior approval of Central Government under the Act for diversion of forest land required for the project has been submitted in the past? : No

- B-
2. Details of forest land proposed to be diverted

B-2.1 Details of Divisions involved

Details of Divisions involved			
S.no	Division Name	Forest Land(ha.)	Non-Forest Land(ha.)
1.	Chengalpattu, Kancheepuram	2	2

B-2.2 Details of Districts involved

District wise breakup			
S.no	District Name	Forest Land(ha.)	Non-Forest Land(ha.)
1.	Kancheepuram	2	2

B-2.3 Village wise breakup

Villages wise breakup			
S.no	Village	Forest Land(ha.)	Non-Forest Land(ha.)
1	Oonamanchery	2	2

B-2.4 Component wise breakup

Component wise breakup			
S.no	Component	Forest Land(ha.)	Non-Forest Land(ha.)
1	Road	0.3242	0
2	Shooting Range	1.65	2


C. Maps of forest land proposed to be diverted

Division 1. : Chengalpattu, Kancheepuram


(i). Area of forest land proposed to be diverted(in ha.) : 2


(ii). : Hybrid


(a). No. of patches : One

Patch wise details		
Patch No.	Area of Patch(in ha.)	Kml File of Patches
1.	0.32	 View File


(b). No. of Segments : One

Segment wise details		
Segments	Segment Area(In ha.)	Kml File of Segments
1.	1.65	 View File

(iii). Copy of Survey of India Toposheet indicating boundary of forest land proposed to be diverted:  - B

(iv). Scanned copy of the Geo-referenced map of the forest land proposed to be diverted prepared by using GPS or Total Station:  - C

D. Justification for locating the Project in forest land and details of alternatives examined:

(i). Copy of note containing justification for locating the Project in forest land:  - D

(ii). Whether a copy of map indicating location of alternative examine is required to be provided: No

E. Employment likely to be generated

F. Displacement of People due to the Project, if any

G. Details of Cost-Benefit analysis for the Project

H. Status of Environmental Clearance

I. Status of Wildlife Clearance

J. Applicability of special provisions governing Scheduled Areas

K. Status of settlement of rights under the Forest Rights Act, 2006 on the forest land proposed to be diverted

(a). Copy of documentary evidence in support of settlement of rights under the Forest Rights Act, 2006 on the forest land proposed to be diverted:

- III

L. Details of land identified for Compensatory Afforestation



(i). Whether non-forest or Revenue forest land is required to be provided by User Agency?: Yes


(ii). Whether the area of non-forest land or Revenue forest land required to


be provided by User Agency for raising Compensatory Afforestation is less than area of forest land proposed to be diverted?: No

(iii). No. of districts involved for raising Compensatory Afforestation: 1







(iv). No. of patches: One

District 1. : Kancheepuram	
(a). Village:	Othivakkam
(b). Area(in ha.):	4
(c). Copy of KML file of the patch:	 View File
(d). Khasra details:	SF.No. 45
(e). Present owner:	User Agency
(f). Copy of Ownership proof:	 - F






(v). Scanned copy of the map of the land identified for creation of Compensatory Afforestation prepared by using GPS or Total Station:  - G - G

(vi). Copy of Survey of India Toposheet in 1:50,000 scale indicating location of the land identified for creation of Compensatory Afforestation:  - F - F


Additional information Details

Documents		
S.No	Documents	Remarks
1	 - H	
2	 - I	
3	 - J	
4	 - K	
5	 - L	
6	 - M	
7	 - N	
8	 - O	
9	 - P	
10	 - Q	

- H
- I
- J
- K
- L
- M
- N
- O
- P
- Q

	 - R		- R
12	 - S		- S
13	 - T		- T
14	 - U		- U
15	 - V		- V

[Print page](#)


Superintendent of Police
Tamil Nadu Police Academy
Oonamancheri, Chennai

Acknowledgement

Received one cover addressed to the District Collector, Kanchipuram from the Additional Director General of Police, TNPA containing copy of online proposal with relevant documents (Pages 1 to 57) to acquire 5 acres of forest land adjacent to TNPA to construct International shooting Range at TNPA announced by the Hon'ble C.M. (Rc.No. E3/2860/2015, Dt. 04.09.2015)

received this cover.
Contents not known.
F.9.15
Tapal Clerk,
Collectorate,
KANCHI PURAM

Signature

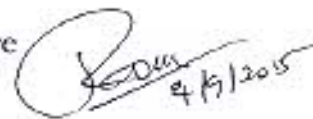
Name & Rank

Date of Receipt

Acknowledgement

Received one cover addressed to the District Forest Officer, Chengalpattu division, Kanchipuram from the Additional Director General of Police, TNPA containing copy of online proposal with relevant documents (Pages 1 to 57) to acquire 5 acres of forest land adjacent to TNPA to construct International shooting Range at TNPA announced by the Hon'ble C.M. (Rc.No. E3/2860/2015, Dt. 04.09.2015)

Signature



Name & Rank Superintendent (Accounts)
District Forest Office
Chengalpattu Division
Kancheepuram

Date of Receipt